

3401 CSM Drive, San Mateo. CA 94402

Name: [REDACTED] Account: [REDACTED]  
GID#: [REDACTED]

Report period from: 8/1/2025 to: 8/31/2025

Date	From	Destination	Reason	Total Mileage	Parking	Bridge Toll
13-Aug-25	Cañada College	Hillsdale HS	Onboarding	18.20		
14-Aug-25	Cañada College	Pescadero HS	Onboarding	66.40		
18-Aug-25	Cañada College	Hillsdale HS	Orientation	18.20		
19-Aug-25	Cañada College	Pescadero HS	Onboarding/Orientation	66.40		
Total				169.20	0.00	0.00

Total Miles at \$0.70 /Mile	\$118.44
Parking/Bridge Toll (receipts required)	\$0.00
<b>Total</b>	<b>\$118.44</b>

I certify that the above is a correct statement of actual mileage traveled in connection with assignments for the SMCCCD.

**Note:**  
**Calendar Year 2024 \$0.67/mile**

Jl

Budget Administrator's Initials

Employee Signature

Administrator Signature

**From:**

**Subject:**

RE: Mileage claim question

**Date:**

Friday, September 12, 2025 1:35:55 PM

**Attachments:**

[image001.png](#)

---

[REDACTED]

I take the longer route because it is more direct and faster in practice. While the distance is slightly greater, it saves time compared to Highway 84, which is one lane in sections and very winding, making travel slower.

Please let me know how you would like me to report this on future mileage forms. Should I record the shorter route?

Thanks.

---

[REDACTED]  
[REDACTED]  
[REDACTED]

**Cc:** Cañada, Business Office <canbusinessoffice@smccd.edu>; Ip, Jacky <ipjacky@smccd.edu>; Arellano, Mayra <arellanom@smccd.edu>; Flores, Jackie <floresj@smccd.edu>

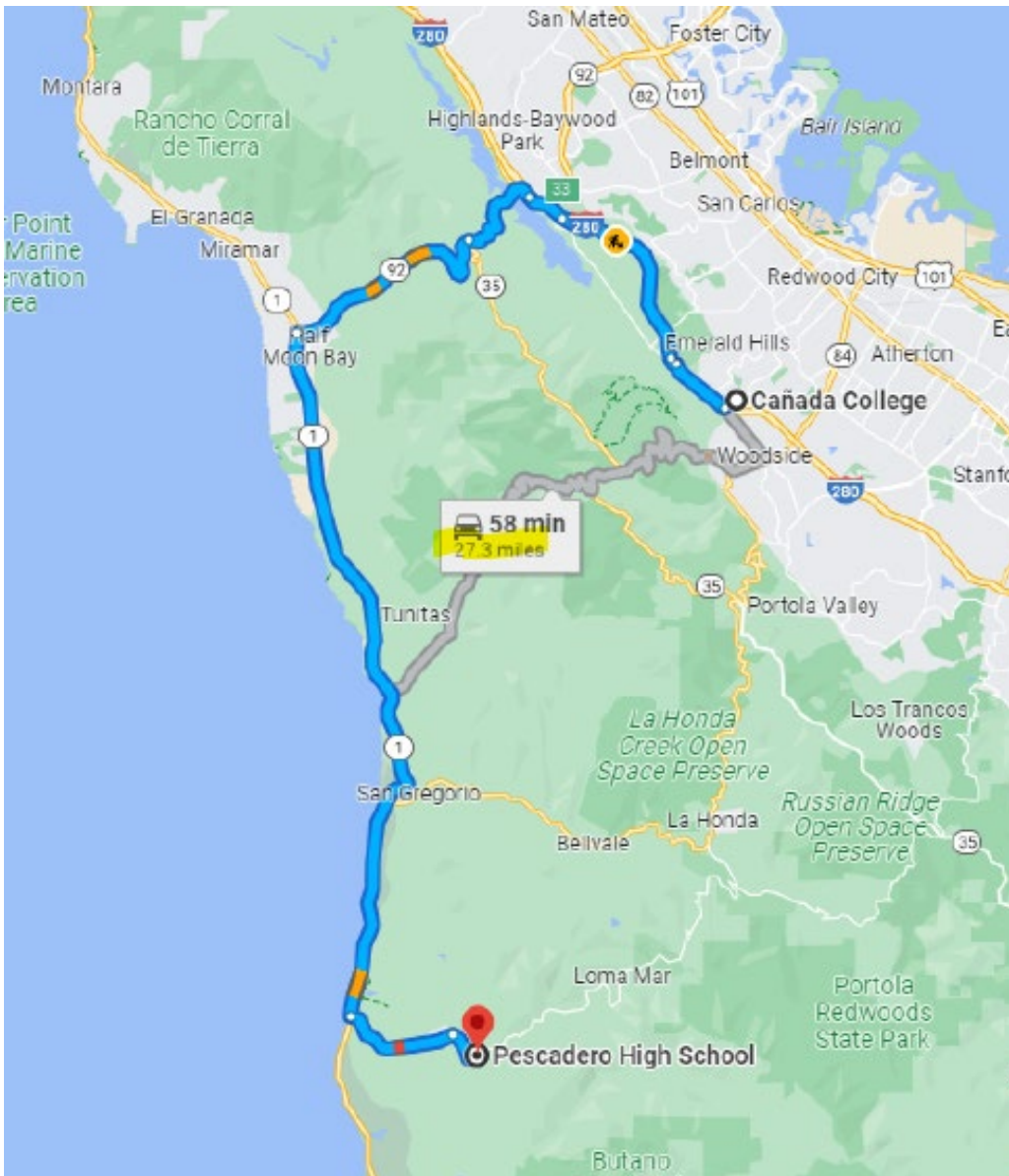
**Subject:** Mileage claim question

[REDACTED]

Generally The District just take a shortlist route for mileage claims.  
On your trips to Pescadero. We need your clarification why you took a longer route to get there (Compare 27.3 to 33.2).  
Please advise.

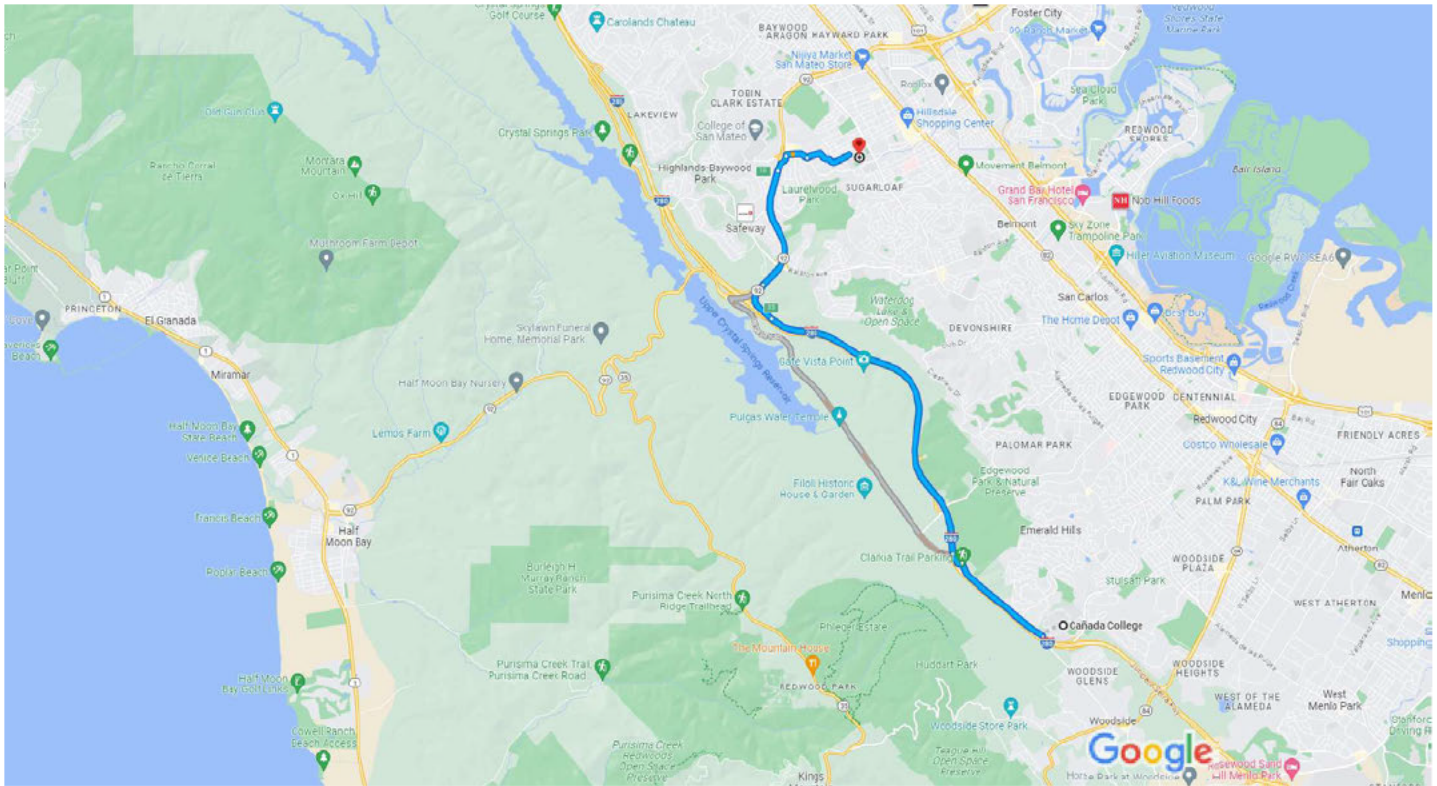
Thanks!

Peter



*Peter*

*Cañada College (SMCCCD)  
4200 Farm Hill Blvd  
Redwood City, CA 94061*



Map data ©2023 Google 1 mi

## Cañada College

4200 Farm Hill Blvd, Redwood City, CA 94061

### Get on I-280 N

- ↑ 1. Head southwest on West Entry Drive toward Cañada Rd  
3 min (1.6 mi)
- ↘ 2. Turn right onto Cañada Rd  
23 ft
- ↗ 3. Turn left to merge onto I-280 N toward San Francisco  
1.4 mi
- ↗ 4. Turn left to merge onto I-280 N toward San Francisco  
0.2 mi

### Continue on I-280 N to San Mateo. Take exit 10 from CA-92 E

- ↗ 4. Merge onto I-280 N  
6 min (6.6 mi)
- ↗ 5. Turn right onto Del Monte St  
4.3 mi

- 5. Use the right lane to take exit 33 for State Route 92 E toward San Mateo/Hayward  
0.5 mi
- ⬆ 6. Merge onto CA-92 E  
1.6 mi
- 7. Take exit 10 for West Hillsdale Boulevard  
0.2 mi

**Drive to 31st Ave**

- 8. Turn right onto W Hillsdale Blvd  
3 min (0.9 mi)
- 0.3 mi
- ⬅ 9. Turn left onto 31st Ave  
0.6 mi

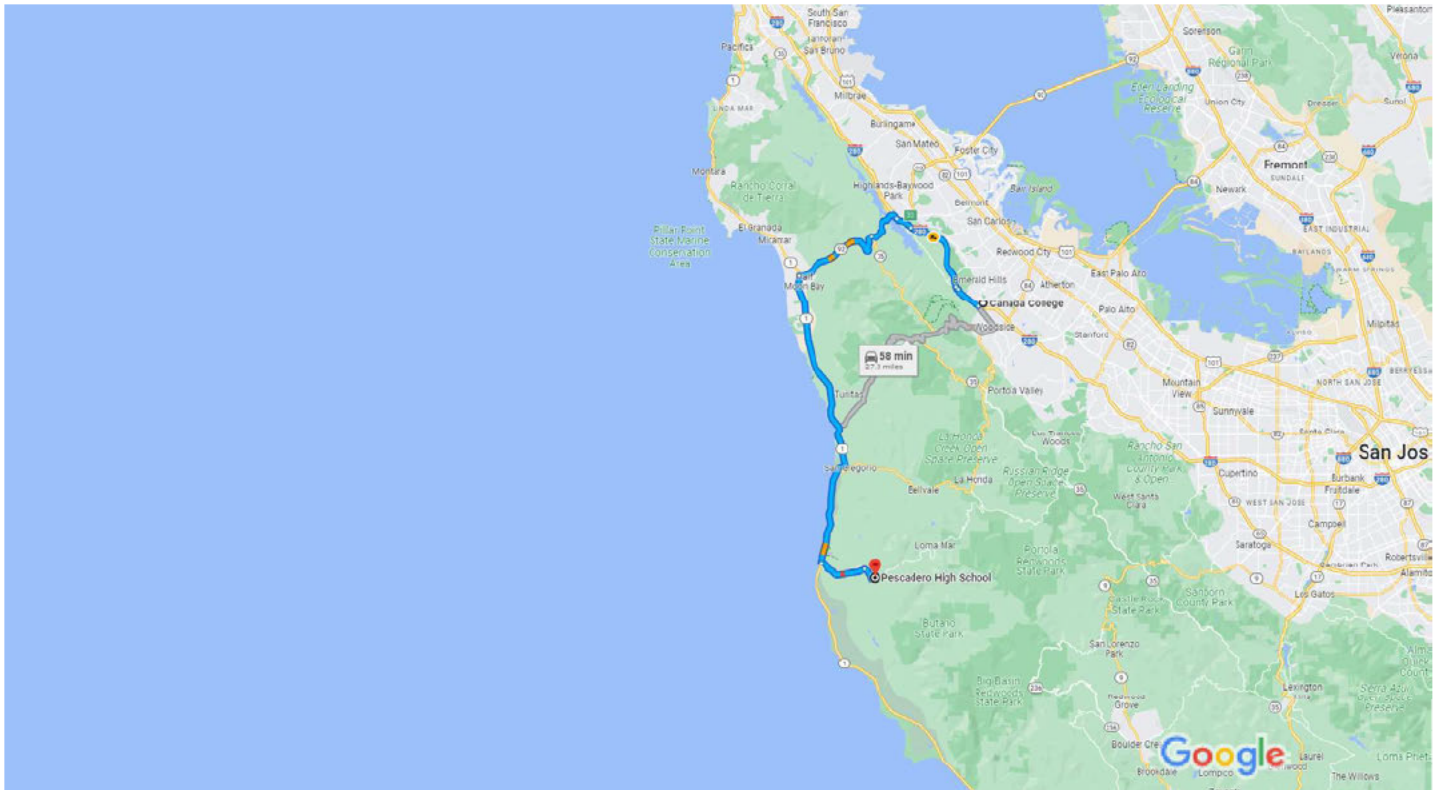
Hillsdale High School





**Cañada College to Pescadero High School, 360  
Butano Cutoff, Pescadero, CA 94060**

Drive 33.2 miles, 50 min



Map data ©2023 Google 2 mi

### Cañada College


4200 Farm Hill Blvd, Redwood City, CA 94061

### Get on I-280 N

- ↑ 1. Head southwest on West Entry Drive toward Cañada Rd  
3 min (1.6 mi)
- ↪ 2. Turn right onto Cañada Rd  
23 ft
- ↗ 3. Turn left to merge onto I-280 N toward San Francisco  
1.4 mi
- 0.2 mi

### Take CA-92 W and CA-1 S/Cabrillo Hwy S to Pescadero Creek Rd

- ↗ 4. Merge onto I-280 N  
37 min (28.2 mi)
- 4.3 mi

- 5. Use the right 2 lanes to take exit 33 toward Half Moon Bay  
0.9 mi
- ⬆ 6. Merge onto CA-92 W/Half Moon Bay Rd  
2.3 mi
- ↶ 7. Keep left to continue on CA-35/CA-92 W  
 Continue to follow CA-92 W  
5.2 mi
- ↶ 8. Use the left 2 lanes to turn left onto CA-1 S/Cabrillo Hwy S  
15.5 mi

**Continue on Pescadero Creek Rd to your destination in Pescadero**

- ↶ 9. Turn left onto Pescadero Creek Rd  
6 min (3.4 mi)
- ↗ 10. Slight right onto Cloverdale Rd  
2.5 mi
- ↶ 11. Turn left onto Butano Cutoff  
0.6 mi
- ↶ 12. Turn left  
0.2 mi
- 174 ft

**Pescadero High School**